

Site Check Report

Report generated on October 21 2008.

You clicked on the point:
 Grid Ref: SD 561 194
 Full Grid Ref: 356153 , 419424

The following features have been found within 1,000 metres of your search point:

Natural Areas (England)

Reference	Name	Hotlink
13	LANCASHIRE PLAIN AND VALLEYS	http://www.english-nature.org.uk/science/natural/na_details.asp?na_id=13&s=&r=2

Woodland Trust Sites (England)

There are no features within your search area.

Ancient Woodland (England)

There are no features within your search area.

Local Nature Reserves (England)

There are no features within your search area.

National Nature Reserves (England)

There are no features within your search area.

Ramsar Sites (England)

There are no features within your search area.

Special Protection Areas (England)

There are no features within your search area.

Special Areas of Conservation (England)

There are no features within your search area.

Sites of Special Scientific Interest (England)

There are no features within your search area.

National Forest (England)

There are no features within your search area.

Green Belt (England)

Reference	Name of Local Plan	Date Local Plan was Published	Status	Authority	Scale of Original Plan	Document Source Type
26408166	CHORLEY BOROUGH LOCAL PLAN REVIEW	31/08/2003	ADOPTED	CHORLEY BOROUGH COUNCIL	1:20,000	LOCAL PLAN

Areas of Outstanding Natural Beauty (England)

There are no features within your search area.

National Parks (England)

There are no features within your search area.

World Heritage Sites (England)

There are no features within your search area.

RSPB Reserves (England)

There are no features within your search area.
















To save the report, select "Save" or "Save As" from the File menu. You should save the file with a .html extension and give it a name of your choice.

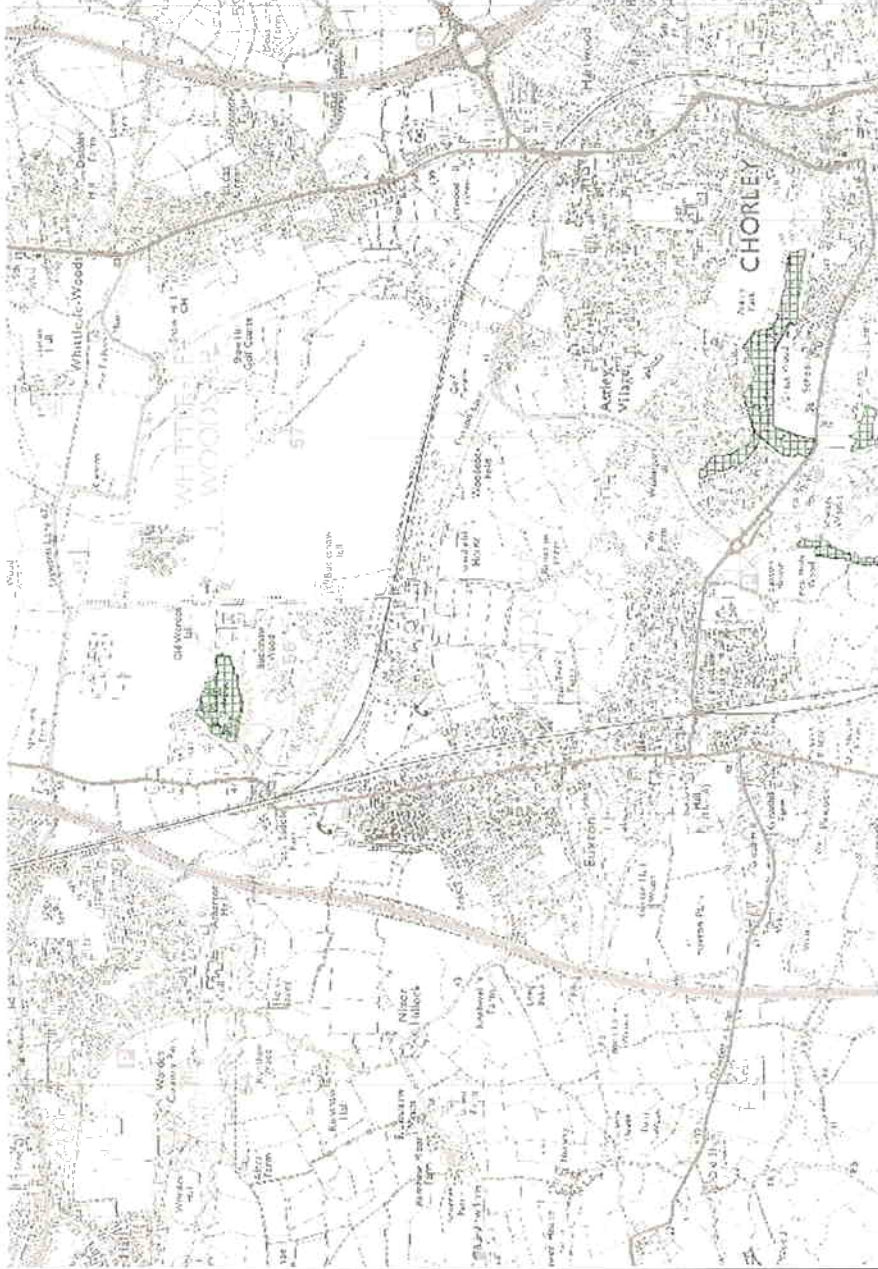
You can then open your report using your web browser software.

Print Report | Close Window



Land off Peartree Lane, Chorley

-  Natural Areas (England)
-  Ancient Woodland (England)
-  Ancient & Semi-Natural
-  Ancient Replanted
-  Local Nature Reserves (England)
-  National Nature Reserves (England)
-  Biosphere Reserves (England)
-  Ramsar Sites (England)
-  Special Protection Areas (England)
-  Special Areas of Conservation (England)
-  Sites of Special Scientific Interest (England)
-  Registered Common Land (England)
-  Areas of Outstanding Natural Beauty (England)
-  National Parks (England)
-  World Heritage Sites (England)



Map produced by MAGIC on October 27 2008. (c) Crown Copyright. All rights reserved. Defra 100018880 2008. Copyright resides with the data suppliers and the map must not be reproduced without their permission. Some information in MAGIC is a snapshot of the information that is being maintained or continually updated by the originating organisation. Please refer to the documentation for details, as information may be illustrative or representative rather than definitive at this stage.

Site Check Report

Report generated on October 23 2008.

You clicked on the point:

Grid Ref: SD 561 194

Full Grid Ref: 356154 , 419420

The following features have been found within 1 metres of your search point:

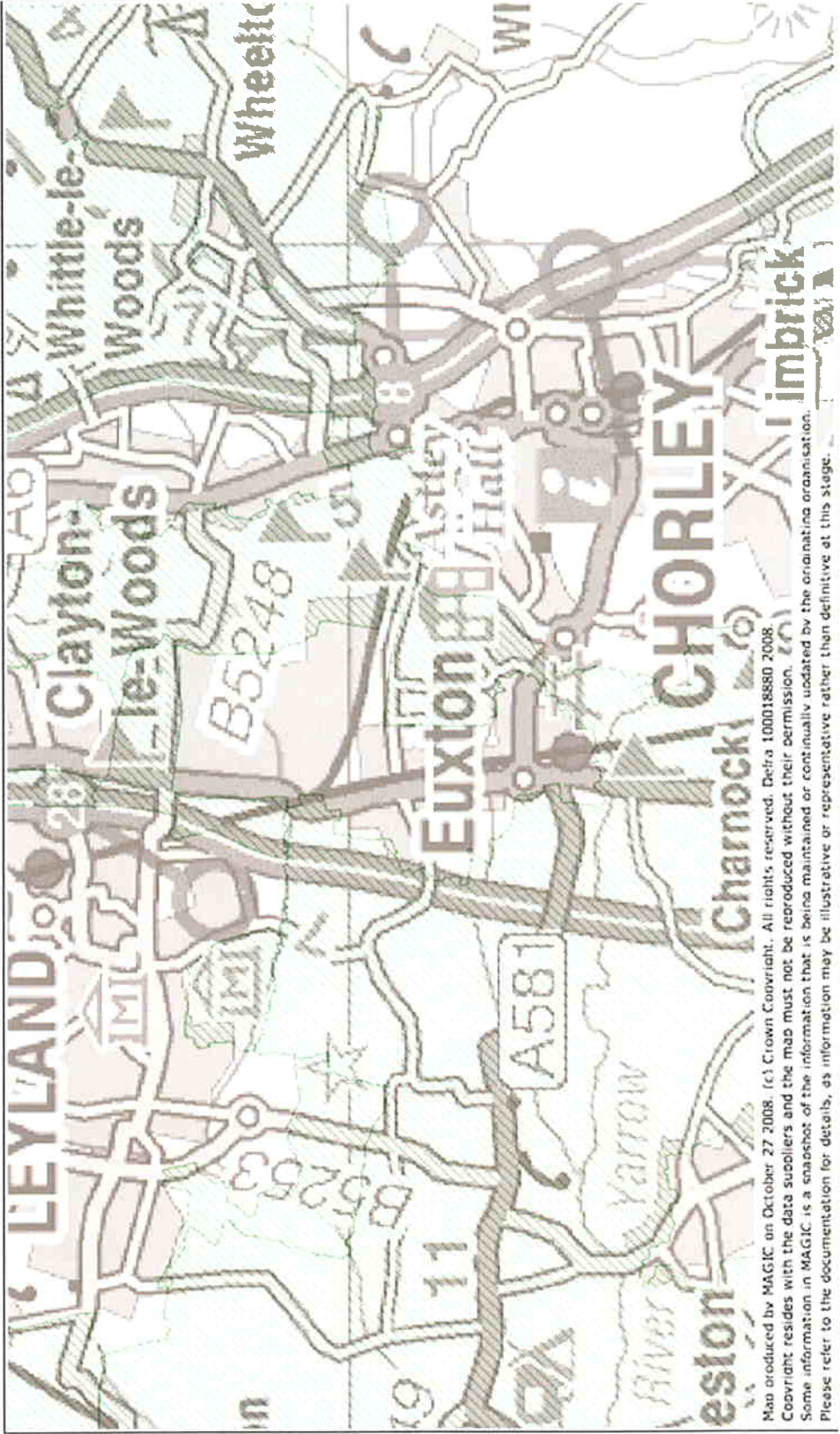
Green Belt (England)

Reference	Name of Local Plan	Date Local Plan was Published	Status	Authority	Scale of Original Plan	Document Source Type
26408166	CHORLEY BOROUGH LOCAL PLAN REVIEW	31/08/2003	ADOPTED	CHORLEY BOROUGH COUNCIL	1:20,000	LOCAL PLAN

To save the report, select "Save" or "Save As" from the File menu. You should save the file with a .html extension and give it a name of your choice.

You can then open your report using your web browser software.

Print Report | Close Window



Map produced by MAGIC on October 27 2008. (c) Crown Copyright. All rights reserved. Defra 100018880 2008.
 Copyright resides with the data suppliers and the map must not be reproduced without their permission. 2008
 Some information in MAGIC is a snapshot of the information that is being maintained or continually updated by the originating organisation.
 Please refer to the documentation for details, as information may be illustrative or representative rather than definitive at this stage.

MAGIC

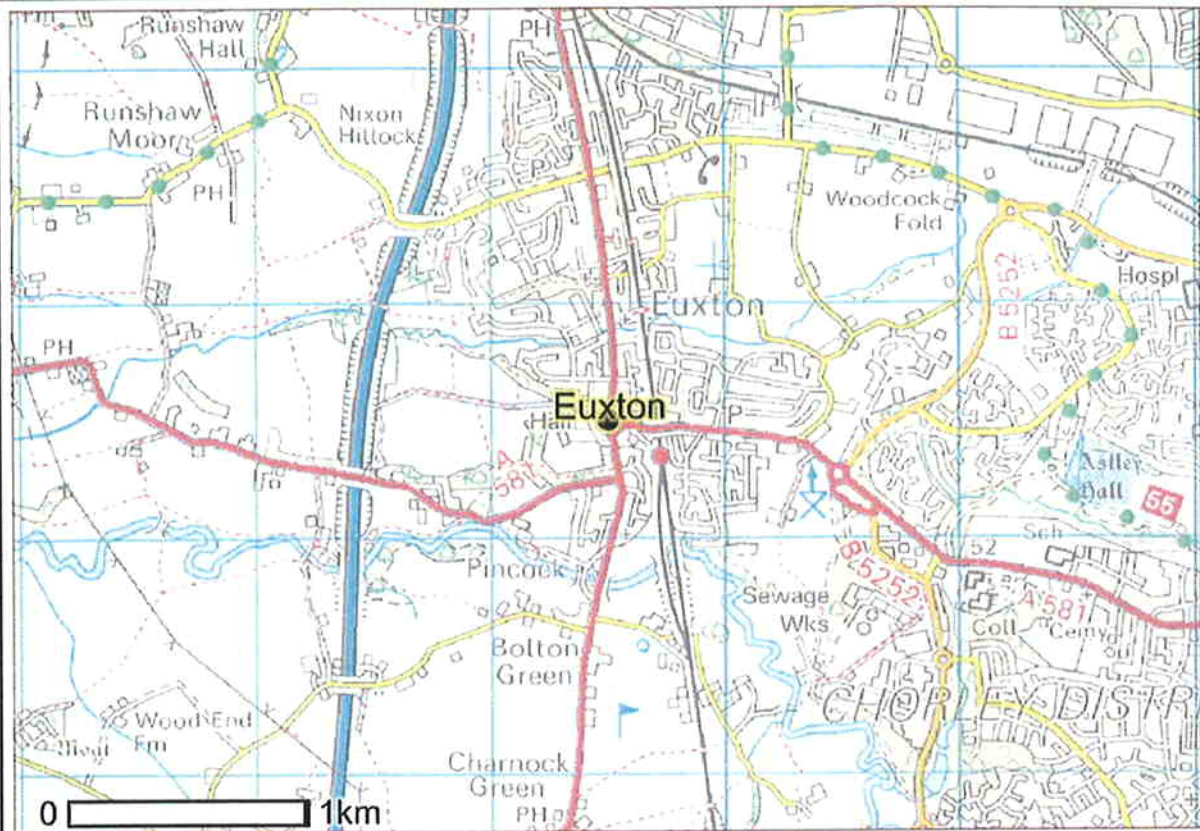
Land off Peartree Lane, Chorley

 Green Belt (England)



Nature on the Map

Euxton



© Crown copyright. All rights reserved. Natural England 100046223, 2008.

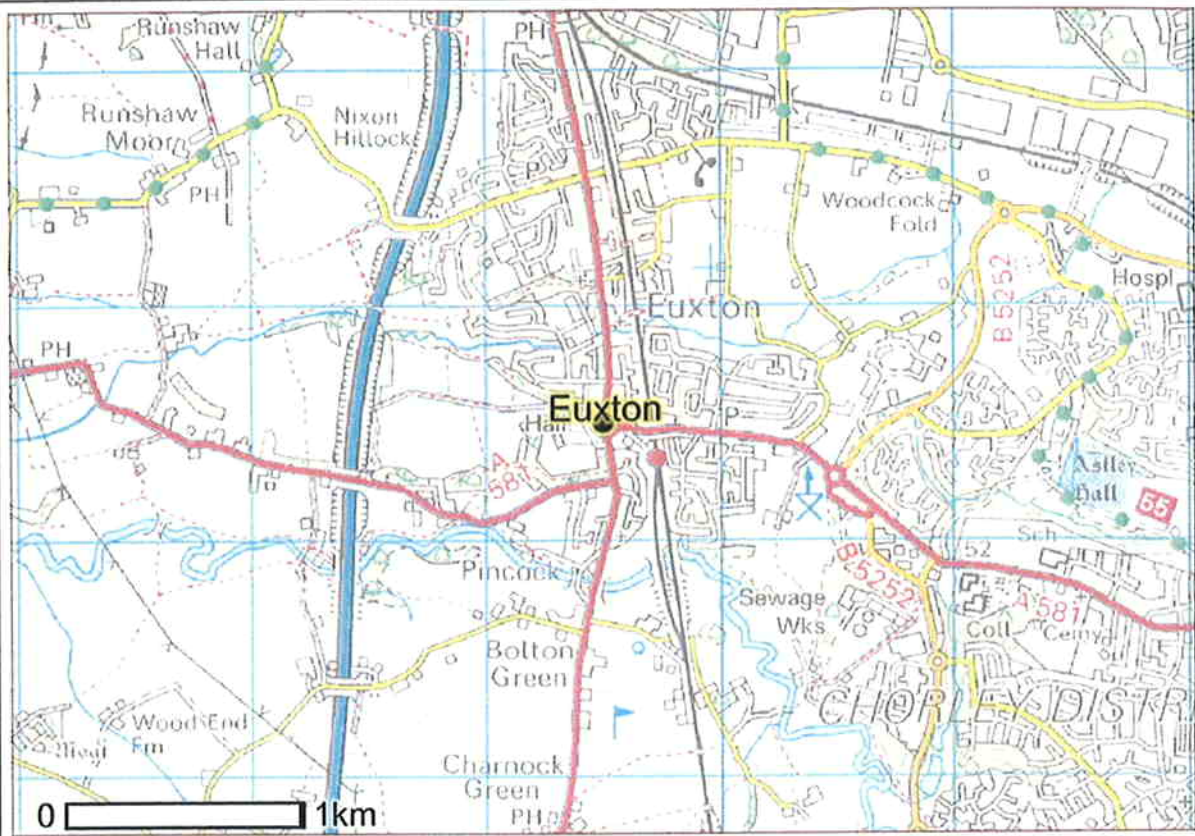
© Natural England 2007. This page was produced from the Nature on the Map website at 22/10/2008 11:19:43

- ★ Natural England Offices
- ☒ SSSI Live Management Agreements
- ☒ SSSI Unit condition - last updated 16 Oct 08
- Favourable Condition
- Unfavourable Recovering
- Unfavourable no change
- Unfavourable Declining
- Part Destroyed
- Destroyed
- Not Assessed
- Sites of Special Scientific Interest
- European / Government Regions
- Natural England Area Teams
- Scotland, Wales and Ireland
- OS 1:50k Raster
- England



Nature on the Map

Euxton



© Crown copyright. All rights reserved. Natural England 100046223, 2008.

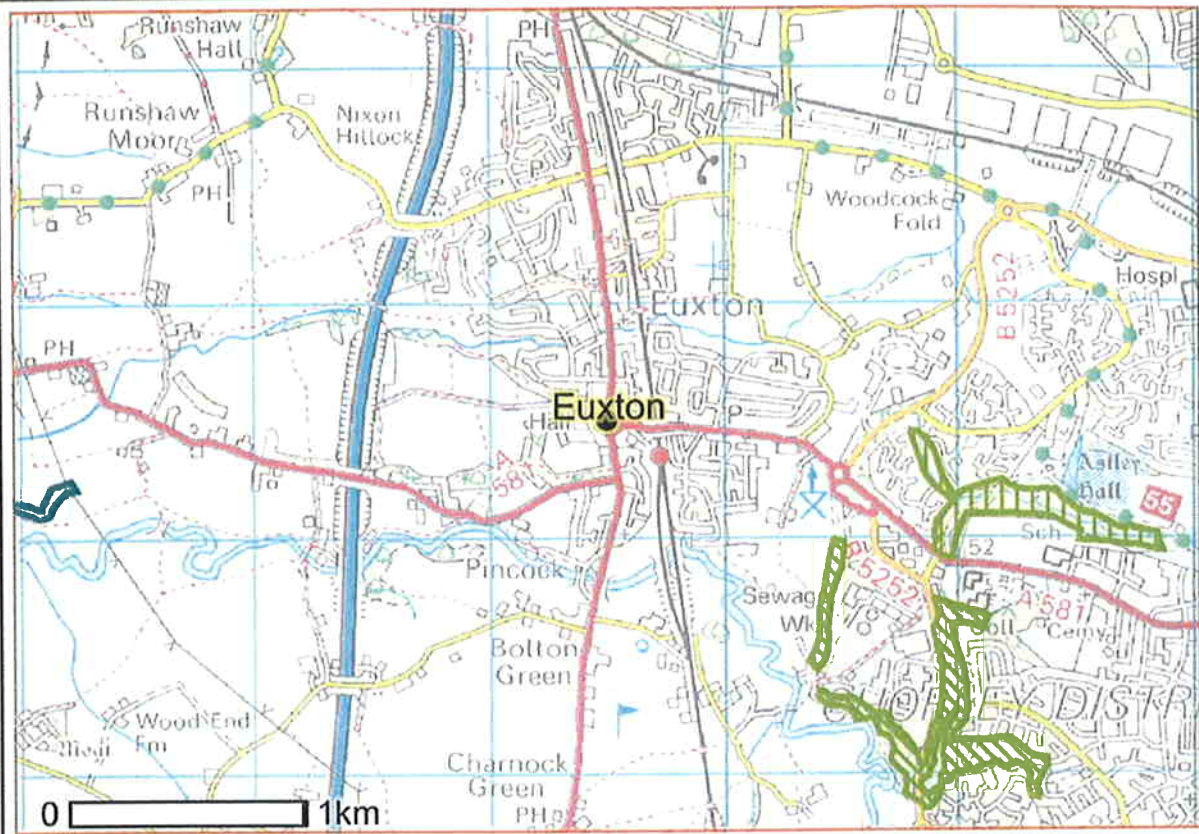
© Natural England 2007. This page was produced from the Nature on the Map website at 22/10/2008 10:41:52

- ★ Natural England Offices
- England
- Local Nature Reserves
- National Nature Reserves
- Spotlight National Nature Reserves
- Sites of Special Scientific Interest
- European / Government Regions
- Natural England Area Teams
- Scotland, Wales and Ireland
- OS 1:50k Raster



Nature on the Map

Euxton



© Crown copyright. All rights reserved. Natural England 100046223, 2008.
 © Natural England 2007. This page was produced from the Nature on the Map website at 22/10/2008 11:24:07

- | | | |
|--------------------------------------|--|-------------------------------|
| ★ Natural England Offices | ▨ Lowland Raised Bog | □ Natural Areas |
| ■ Mudflat | □ Undetermined Woodland | □ Scotland, Wales and Ireland |
| ■ Coastal Vegetated Shingle | □ Wet Woodland | □ OS 1:50k Raster |
| ■ Coastal, Floodplain Grazing Marsh | ▨ Lowland Beech and Yew Woodland | □ England |
| ■ Maritime Cliffs and Slopes | ▨ Lowland Mixed Deciduous Woodland | |
| ■ Saline Lagoons | ▨ Upland Calcareous Grassland | |
| ■ Coastal Sand Dunes | ▨ Blanket Bog | |
| ■ Purple Moor Grass and Rush Pasture | ▨ Upland Heathland | |
| ■ Lowland Meadow | ▨ Upland Hay Meadow | |
| ■ Lowland Dry Acid Grassland | ▨ Undetermined Grassland | |
| ■ Lowland Calcareous Grassland | ▨ Upland Oakwoods | |
| ■ Lowland Heathland | ▨ Upland Mixed Ashwood | |
| ■ Fen | □ Sites of Special Scientific Interest | |
| ■ Reedbeds | ▨ European / Government Regions | |

Common Lizard (*Zootoca vivipara*)

Navigation

- Zoom in
- Zoom out
- Full view
- Move map

Information

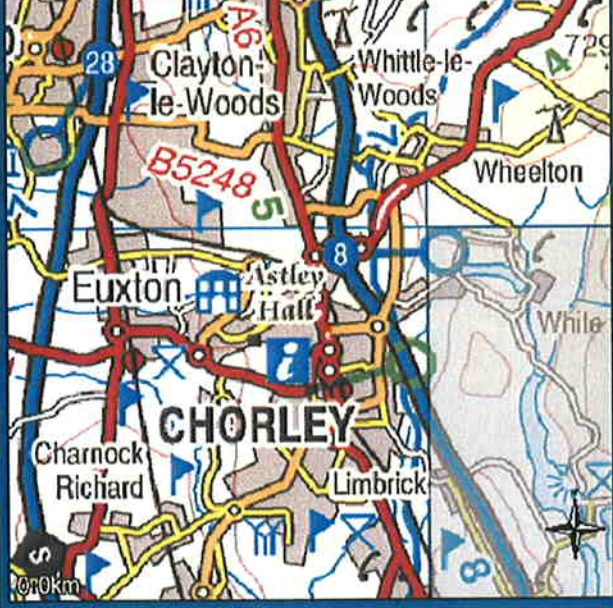
- Select records
- Query records
- Clear selection

Guidance

- Show legend

View Controls

- Increase map size
- Decrease map size
- Change species



Resolution

- 10km
- 2km
- 1km
- 100m

Background

- Ordnance Survey
- Land Cover Map 2000
- Make records transparent

Boundary

None

Refresh the map

© Crown Copyright. All rights reserved NERC 100017897 2004

Grass Snake (*Natrix natrix*)

Navigation

- Zoom in
- Zoom out
- Full view
- Move map

Information

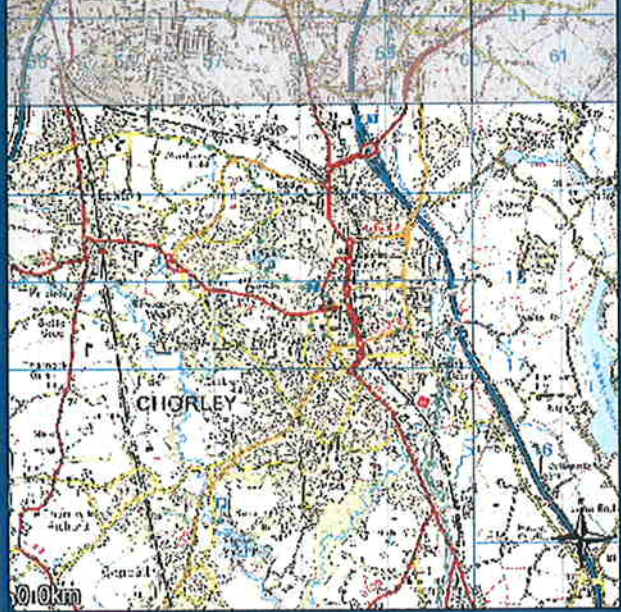
- Select records
- Query records
- Clear selection

Guidance

- Show legend

View Controls

- Increase map size
- Decrease map size
- Change species



Resolution

- 10km
- 2km
- 1km
- 100m

Background

- Ordnance Survey
- Land Cover Map 2000
- Make records transparent

Boundary

None

Refresh the map

© Crown Copyright. All rights reserved NERC 100017897 2004

Noctule Bat (*Nyctalus noctula*)

Navigation

Zoom in

Zoom out

Full view

Move map

Information

Select records

Query records

Clear selection

Guidance

Show legend

View Controls

Increase map size

Decrease map size

Change species

Resolution

10km

2km

1km

100m

Background

Ordnance Survey

Land Cover Map 2000

Make records transparent

Boundary

None

[Refresh the map](#)

© Crown Copyright. All rights reserved NERC 100017897 2004

Pipistrelle bat (*Pipistrellus pipistrellus sensu lato*)

Navigation

Zoom in

Zoom out

Full view

Move map

Information

Select records

Query records

Clear selection

Guidance

Show legend

View Controls

Increase map size

Decrease map size

Change species

Resolution

10km

2km

1km

100m

Background

Ordnance Survey

Land Cover Map 2000

Make records transparent

Boundary

None

[Refresh the map](#)

© Crown Copyright. All rights reserved NERC 100017897 2004

Daubenton's Bat (*Myotis daubentonii*)

Navigation

Zoom In

Zoom out

Full view

Move map

Information

Select records

Query records

Clear selection

Guidance

Show legend

View Controls

Increase map size

Decrease map size

Change species

Resolution

10km

2km

1km

100m

Background

Ordnance Survey

Land Cover Map 2000

Make records transparent

Boundary

None

[Refresh the map](#)

© Crown Copyright. All rights reserved NERC 100017897 2004

Nathusius's Pipistrelle (*Pipistrellus nathusii*)

Navigation

Zoom In

Zoom out

Full view

Move map

Information

Select records

Query records

Clear selection

Guidance

Show legend

View Controls

Increase map size

Decrease map size

Change species

Resolution

10km

2km

1km

100m

Background

Ordnance Survey

Land Cover Map 2000

Make records transparent

Boundary

None

[Refresh the map](#)

© Crown Copyright. All rights reserved NERC 100017897 2004

Bechstein's Bat (*Myotis bechsteinii*)

Navigation

- Zoom in
- Zoom out
- Full view
- Move map

Information

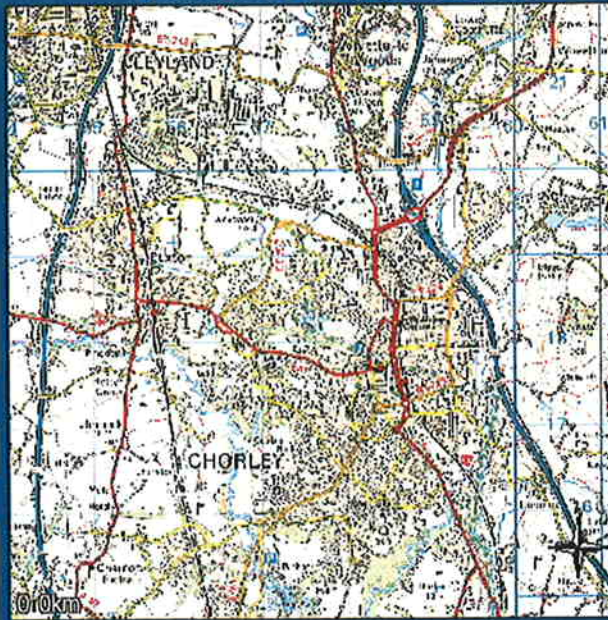
- Select records
- Query records
- Clear selection

Guidance

- Show legend

View Controls

- Increase map size
- Decrease map size
- Change species



Resolution

- 10km
- 2km
- 1km
- 100m

Background

- Ordnance Survey
- Land Cover Map 2000
- Make records transparent

Boundary

None

Refresh the map

© Crown Copyright. All rights reserved NERC 100017897 2004

Brown Long-eared Bat (*Plecotus auritus*)

Navigation

- Zoom in
- Zoom out
- Full view
- Move map

Information

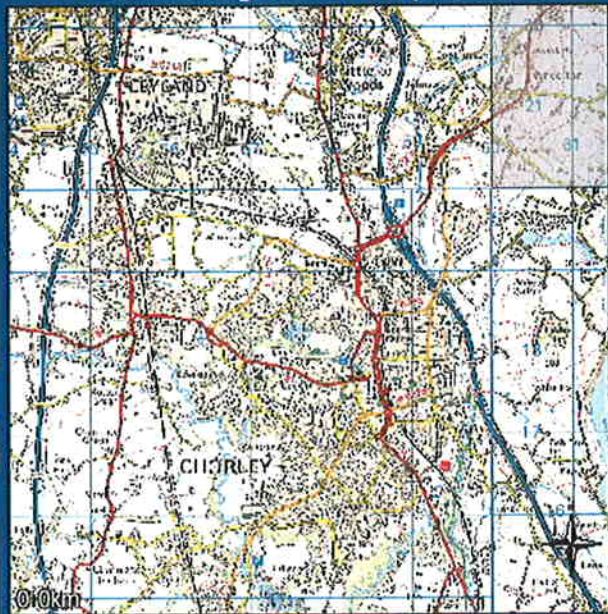
- Select records
- Query records
- Clear selection

Guidance

- Show legend

View Controls

- Increase map size
- Decrease map size
- Change species



Resolution

- 10km
- 2km
- 1km
- 100m

Background

- Ordnance Survey
- Land Cover Map 2000
- Make records transparent

Boundary

None

Refresh the map

© Crown Copyright. All rights reserved NERC 100017897 2004

Bats (*Vespertilionidae*)

Navigation

Zoom in

Zoom out

Full view

Move map

Information

Select records

Query records

Clear selection

Guidance

Show legend

View Controls

Increase map size

Decrease map size

Change species

Resolution

10km

2km

1km

100m

Background

Ordnance Survey

Land Cover Map 2000

Make records transparent

Boundary

None

[Refresh the map](#)

© Crown Copyright. All rights reserved NERC 100017897 2004

Brandt's Bat (*Myotis brandtii*)

Navigation

Zoom in

Zoom out

Full view

Move map

Information

Select records

Query records

Clear selection

Guidance

Show legend

View Controls

Increase map size

Decrease map size

Change species

Resolution

10km

2km

1km

100m

Background

Ordnance Survey

Land Cover Map 2000

Make records transparent

Boundary

None

[Refresh the map](#)

© Crown Copyright. All rights reserved NERC 100017897 2004

Eurasian Badger (*Meles meles*)

Navigation

- Zoom in
- Zoom out
- Full view
- Move map

Information

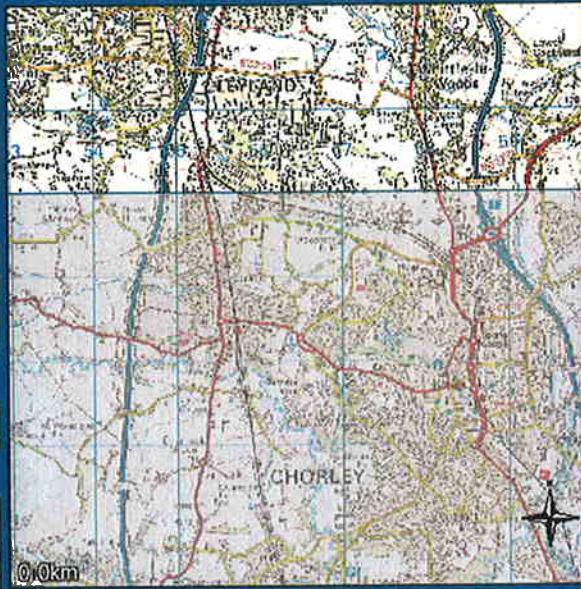
- Select records
- Query records
- Clear selection

Guidance

- Show legend

View Controls

- Increase map size
- Decrease map size
- Change species



Resolution

- 10km
- 2km
- 1km
- 100m

Background

- Ordnance Survey
- Land Cover Map 2000
- Make records transparent

Boundary

None

Refresh the map

© Crown Copyright. All rights reserved NERC 100017897 2004

Bat (*Chiroptera*)

Navigation

- Zoom in
- Zoom out
- Full view
- Move map

Information

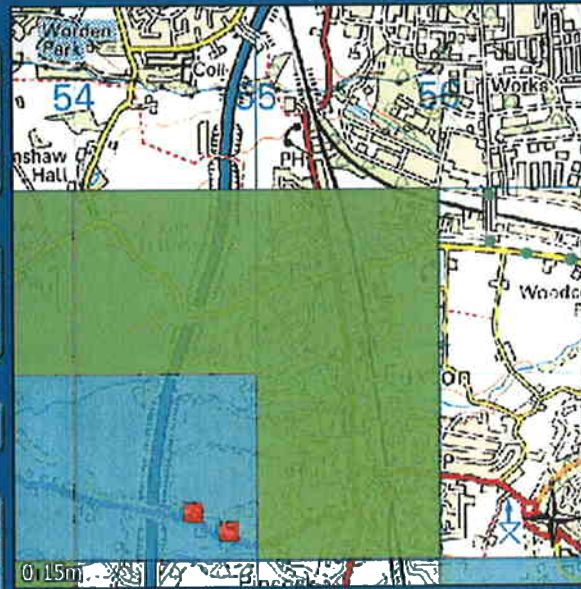
- Select records
- Query records
- Clear selection

Guidance

- Show legend

View Controls

- Increase map size
- Decrease map size
- Change species



Resolution

- 10km
- 2km
- 1km
- 100m

Background

- Ordnance Survey
- Land Cover Map 2000
- Make records transparent

Boundary

None

Refresh the map

© Crown Copyright. All rights reserved NERC 100017897 2004

