

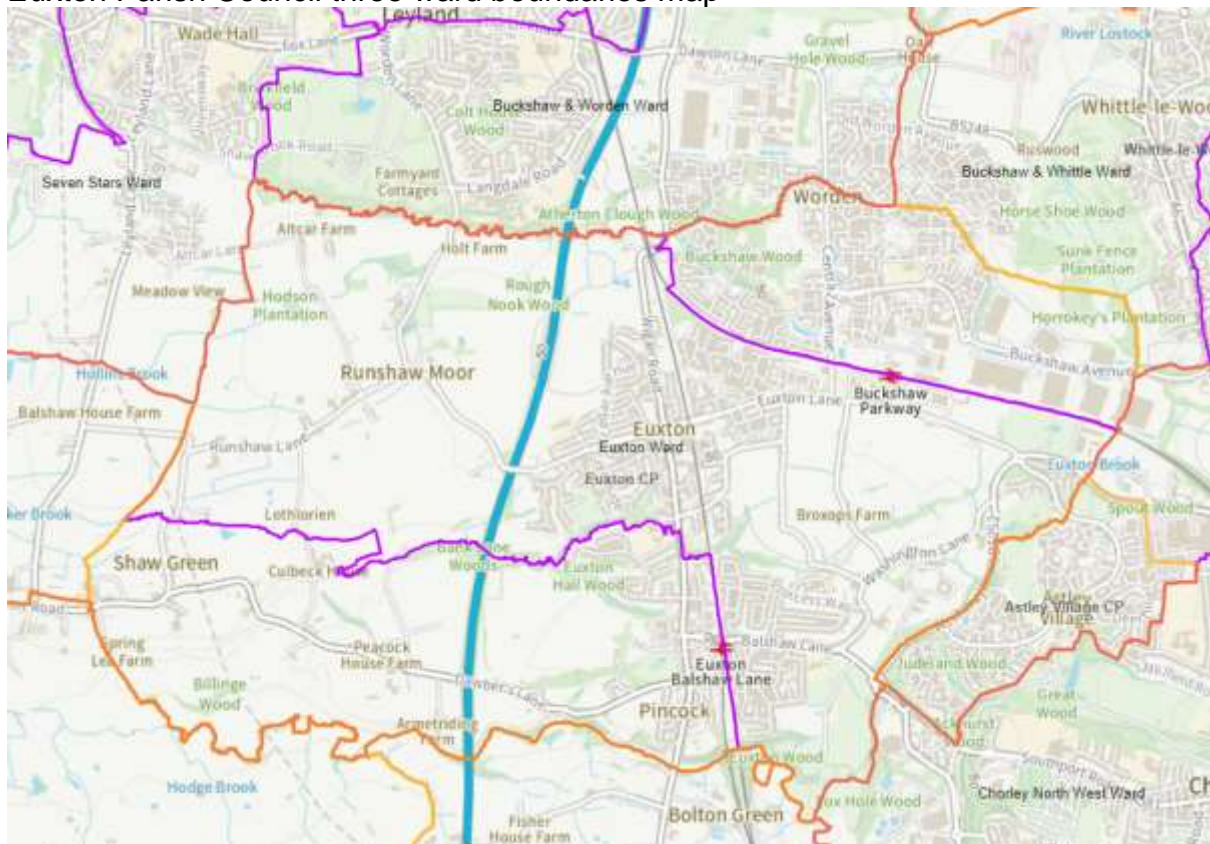
Local Boundaries and Representation

If you want to know who represents your area at any of these levels [click here](#)

Chorley Council ward boundaries map



Euxton Parish Council three ward boundaries map



Lancashire County Council Division of Euxton, Buckshaw & Astley map



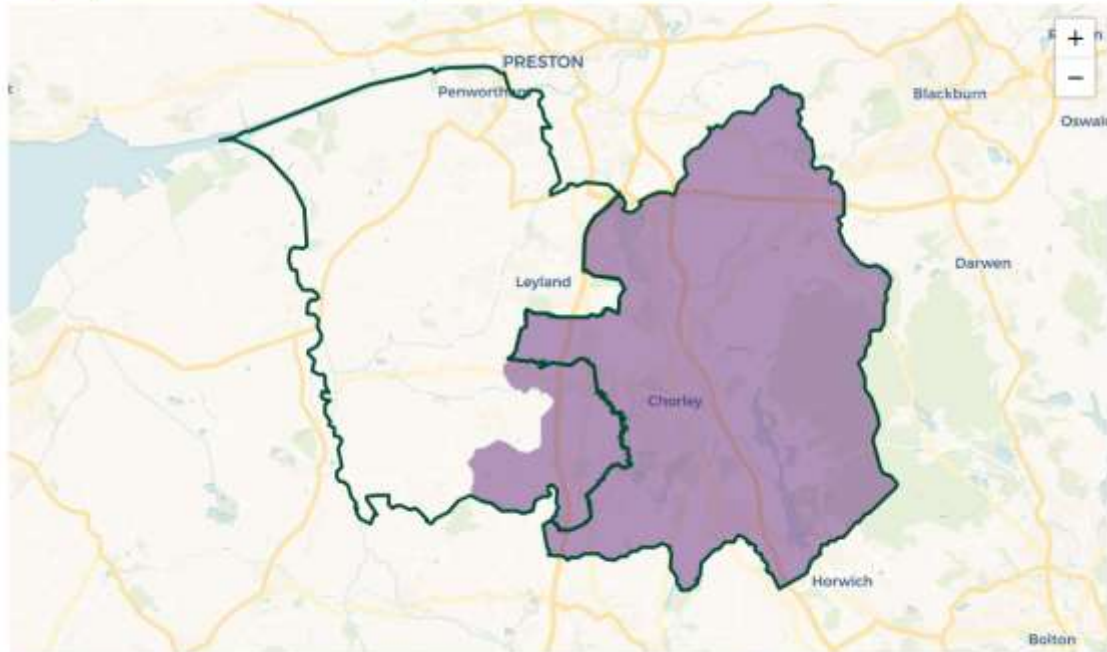
Parliamentary boundary map - approved June 2023 which will be implemented at the next general election. Two maps below for information or you could visit the Government site, choose Chorey in the drop down list at: [HERE](#)

Select a current constituency:

Chorley

Chorley will have its area reduced, with the lost area going to the new South Ribble seat.

Key: **Purple shaded area: current constituency boundary** - Green outlines: new constituency boundaries



House of Commons Library

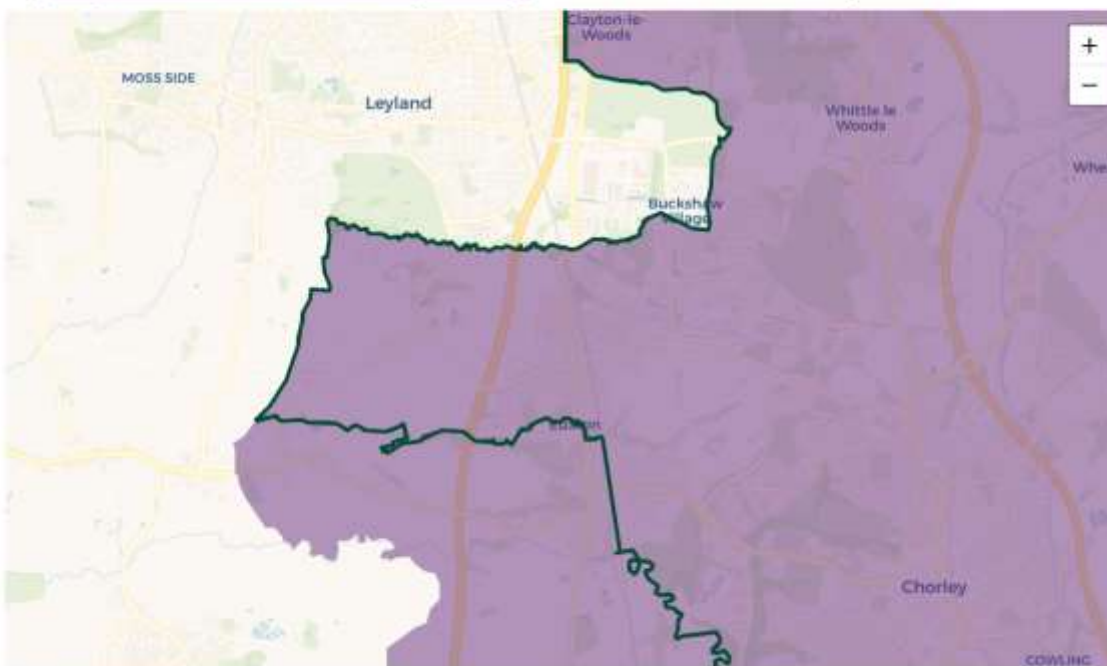
Leaflet | © OpenStreetMap contributors | © CARTO

Select a current constituency:

Chorley

Chorley will have its area reduced, with the lost area going to the new South Ribble seat.

Key: **Purple shaded area: current constituency boundary** - Green outlines: new constituency boundaries



House of Commons Library

Leaflet | © OpenStreetMap contributors | © CARTO

If you want to know who represents your area at any of these levels [click here](#)